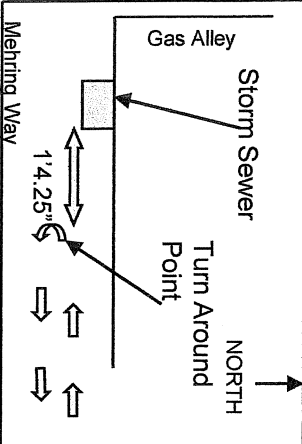


MS Cincinnati 5K mile marks:

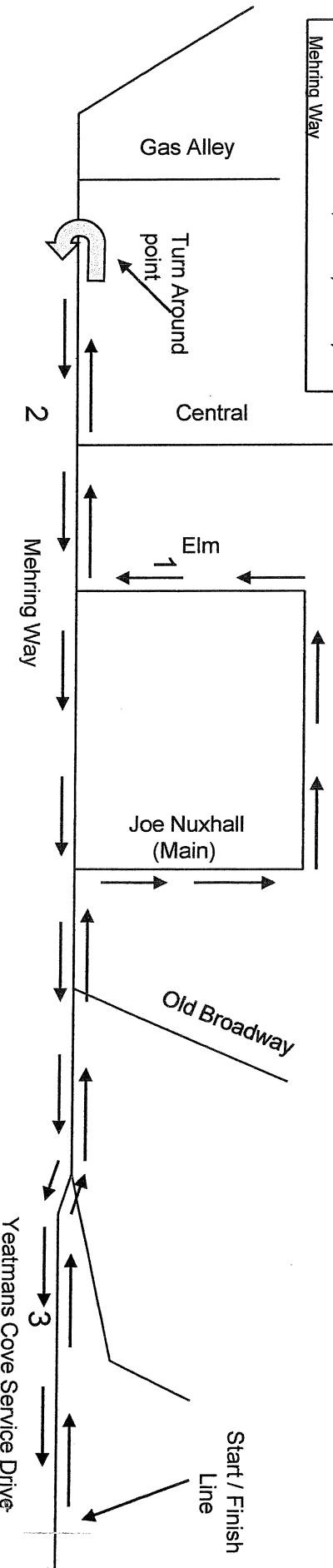
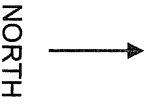
NS = north side, SS = south side
 If NS or SS then double yellow separates
 Start: east edge of 2nd tall concrete light pillar from tunnels and opposite flag pole at east end of Yeatman's Cove
 1 mile: On Elm: 22/9" north of 2nd light pole north of Service entrance to Paul Brown Stad. close to Mehring Way
 Turn Around: 1'4 1/4" east of east end of storm drain which is the first one east of Gas Alley on Mehring Way
 2 mile: 25'7" west of base of 1st light pole west of pole hold sign indicating "Lots A & B, Lots C & D, etc." This mark is on Mehring Way just west of Central on north side of street
 3 mile: 5'4" east of east edge of metal electric box cover in middle of 2nd cement pod east of west Concession Stand. Box is on north edge of pod.
 Finish: Same as start

Course:

SS=south side, All-whole street
 NS=north side
 When using SS, etc., double yellow separates.
 Start on Yeatman's Cove service drive
 West on service drive - ALL,
 Exit Public Landing entrance,
 West on Mehring Way - SS
 At Old Broadway switch to NS on Mehring Way,
 North on Joe Nuxhall-ALL,
 West on Freedom Way-SS,
 South on Elm-ALL,
 West on Mehring Way-NS,
 Turn around on Mehring Way east of Gas Alley-NS,
 East on Mehring Way - SS,
 Enter Public Landing entrance,
 West on service drive to finish-ALL



USATF Certified Course ID#
 OH 13002 MW
 Effective 1/23/2013 to 12/31/2023



MS Cincinnati 5K
 4/27/2013
 Cincinnati Ohio
 Kyle Wolf
 (513) 315-1636

